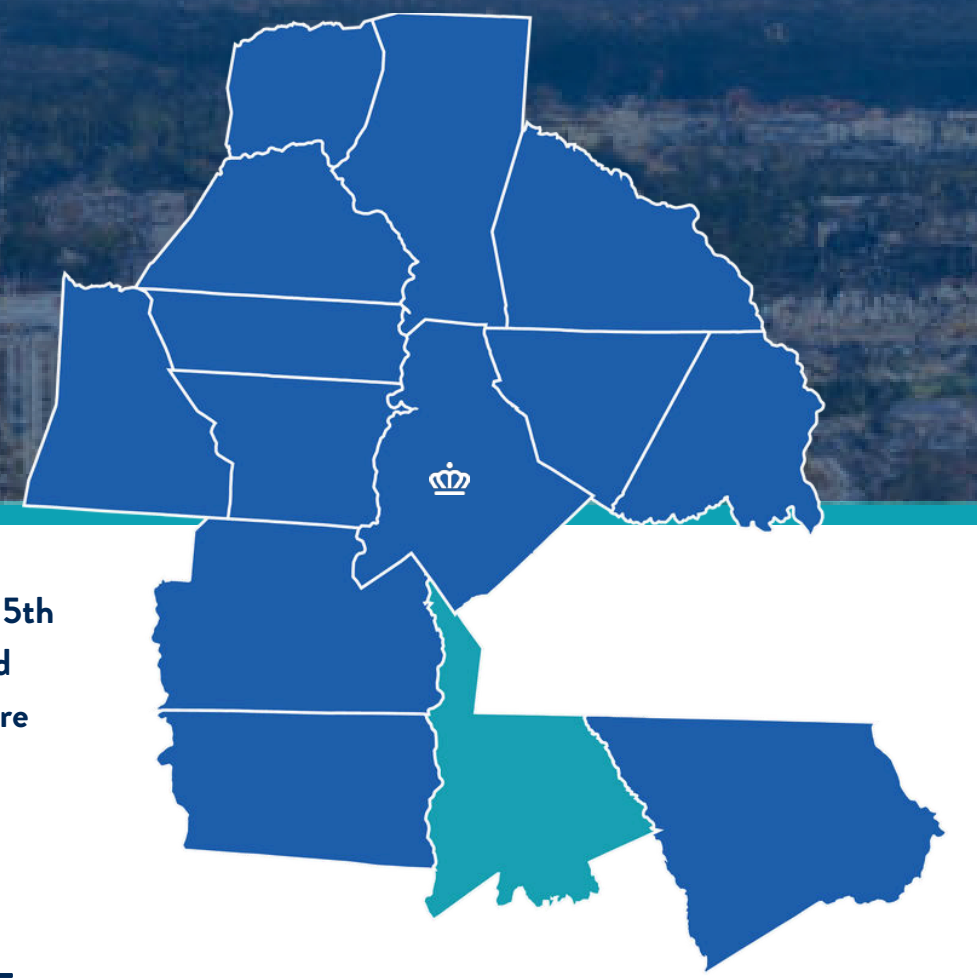


LANCASTER COUNTY

Cities/ Towns/Communities: Lancaster, Indian Land, Kershaw, Heath Springs, Van Wyck



Lancaster County, SC is the 4th fastest growing county in South Carolina and is centrally located in the Carolinas, immediately south of the 15th largest metro area in the United States, Charlotte, NC. Manufacturing is the largest employment sector among Lancaster County's employed residents. In recent years, Continental Tire The Americas, Founder's Federal Credit Union, Movement Mortgage and Snider Fleet Solutions are just some of the companies that have established their corporate headquarters in Lancaster County, SC.

POPULATION 108,215



EST POPULATION 138,925 (2030)
MEDIAN AGE 41.8
LABOR FORCE 45,495
REGIONAL LABOR FORCE 1,536,696
(CHARLOTTE REGION)

INCOME

MEDIAN HOUSEHOLD INCOME

\$73,811

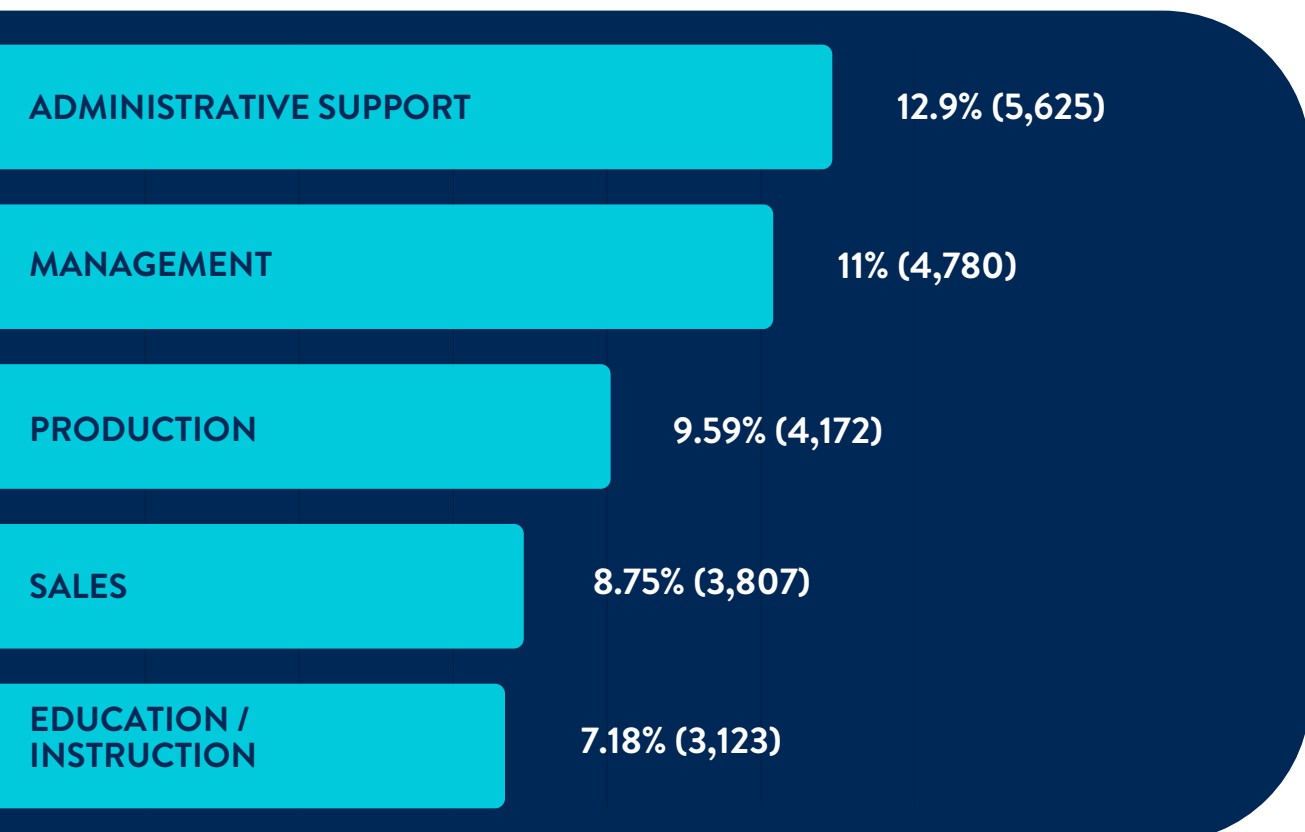


AVERAGE WAGE

\$25.84/hr

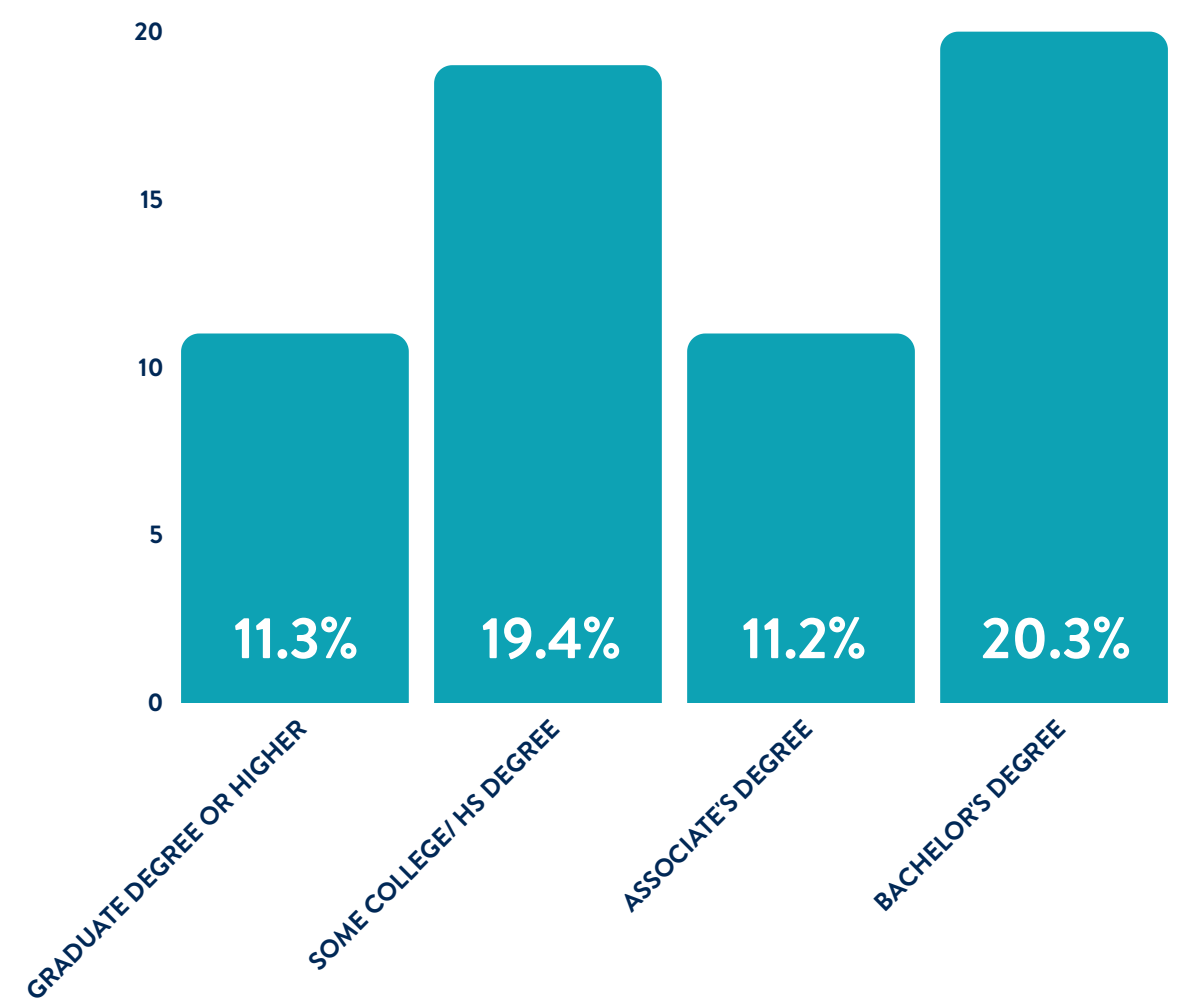


TOP 5 LARGEST SECTORS BY EMPLOYMENT PERCENTAGES



EDUCATION POPULATION AGE 25+

HIGH SCHOOL GRADUATION RATE **83 %**
POST SECONDARY DEGREE **62.2%**



MAJOR EMPLOYERS



INDUSTRY CLUSTERS

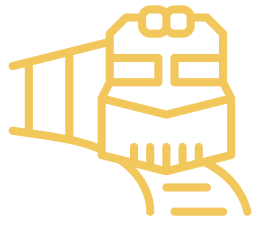


TRANSPORTATION/ ACCESS



AVERAGE RESIDENT COMMUTE TIME: 30.4 MINUTES

CLOSEST INTERSTATE HIGHWAY ACCESS: INTERSTATES 77 AND HIGHWAYS 9, 200, 521, 601



RAIL – NORFOLK SOUTHERN , LANCASTER AND CHESTER RAILROAD (L&C)

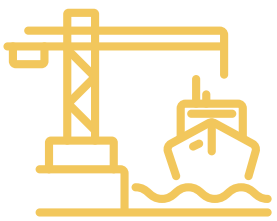


AIRPORT – 40-50 MINUTES TO CLT INTERNATIONAL AIRPORT –6TH BUSIEST AIRPORT IN THE WORLD

LOCAL AIRPORT: LANCASTER COUNTY AIRPORT (MCWHIRTER FIELD) (LKR)



WITHIN A 2-DAY TRUCKING TIME OVER 70% OF THE US POPULATION IS ACCESSIBLE AND 35% IS ACCESSIBLE WITHIN 1-DAY OF TRUCKING



PORTS – 3 DEEP-WATER PORTS WITHIN 250 MILES, CHARLOTTE INLAND PORT AND 2 INTERMODAL FACILITIES (CSX AND NORFOLK SOUTHERN)



Brian Fulk

Economic Development Director
Lancaster County

